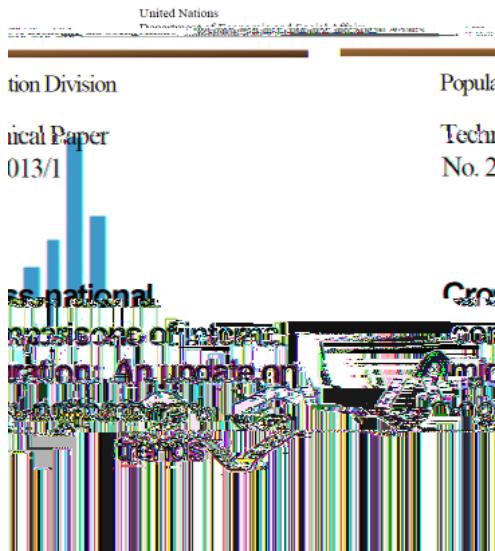




United Nations

# POPULATION DIVISION/DESA POPULATION AND DEVELOPMENT RECENT PUBLICATIONS

## Cross-national comparisons of international migration: An update on global patterns and trends



This paper measures and analyzes the levels and trends of the migration intensity and the spatial impact of internal migration based on census data from 1990, 2000 and 2010. Five-year migration intensities have been stable or declining. However, the lifetime migration intensities have been stable or increasing for the last few decades. At the global level, as of 2005, it is estimated that approximately 763 million persons are living within their own country but outside their region of birth. The paper was written by Professor Martin Bell and Dr. Elin Charles-Edwards from University of Queensland.

## Population Ageing and Development 2012 - Wall Chart




The wall chart on Population Ageing and Development 2012 presents the latest data available on 16 indicators including demographic, social and economic characteristics of the older population at the national, regional and world levels. It also contains illustrative maps and graphs, along with brief explanatory texts of selected regional and global trends on ageing and development.

## World Population Ageing 2011 - Profiles of Ageing



The CD-ROM on World Population Ageing 2011: Profiles of Ageing contains a comprehensive set of indicators of the ageing process by development region, major area, region and country or area. The CD-ROM is intended to show the trends from 1950 to 2050 in the following indicators for the older population: population, median age of the population, dependency ratio, potential support ratio, sex ratio, percentage aged 60 years or over in urban and rural areas, growth rate, total fertility rate, life expectancy, labour force participation, percentage married, retirement age, and population pyramids.




## Rural Population, Development and the Environment 2011

The wall chart on Rural Population, Development and the Environment 2011 presents the latest data available for 15 indicators of rural population, land use, development and environment.

## Urban Population, Development and the Environment 2011

The wall chart on Urban Population, Development and the Environment 2011, presents the latest data available for 15 indicators of urban population, living conditions in urban settlements and economic development.



## Population, Resources, Environment and Development (PRED) Bank 2011

The PRED Bank (Version 6.0) contains up-to-date variables on population trends and policies, labour force, education, health, economic growth, social development, natural resources and the environment. The 151 variables of the database provide national-level data for 230 countries or areas as well as the aggregates for the world, development groups, major areas and regions as defined in the United Nations statistical classifications of countries and areas. The database contains the data since 1990, although for selected variables the time series are longer or shorter.

## Expert Papers on Adolescents, Youth and Development

The expert papers are available at <http://www.un.org/en/development/desa/population/events/expert-group/17/index.shtml>

## Forthcoming online publications available at [www.unpopulation.org](http://www.unpopulation.org)

World Population Ageing 2013

National Transfer Accounts Manual: Measuring and analysing the generational economy

Urban Rural Population by Age and Sex, Version 2, 2013