


NOTE LIMINAIRE

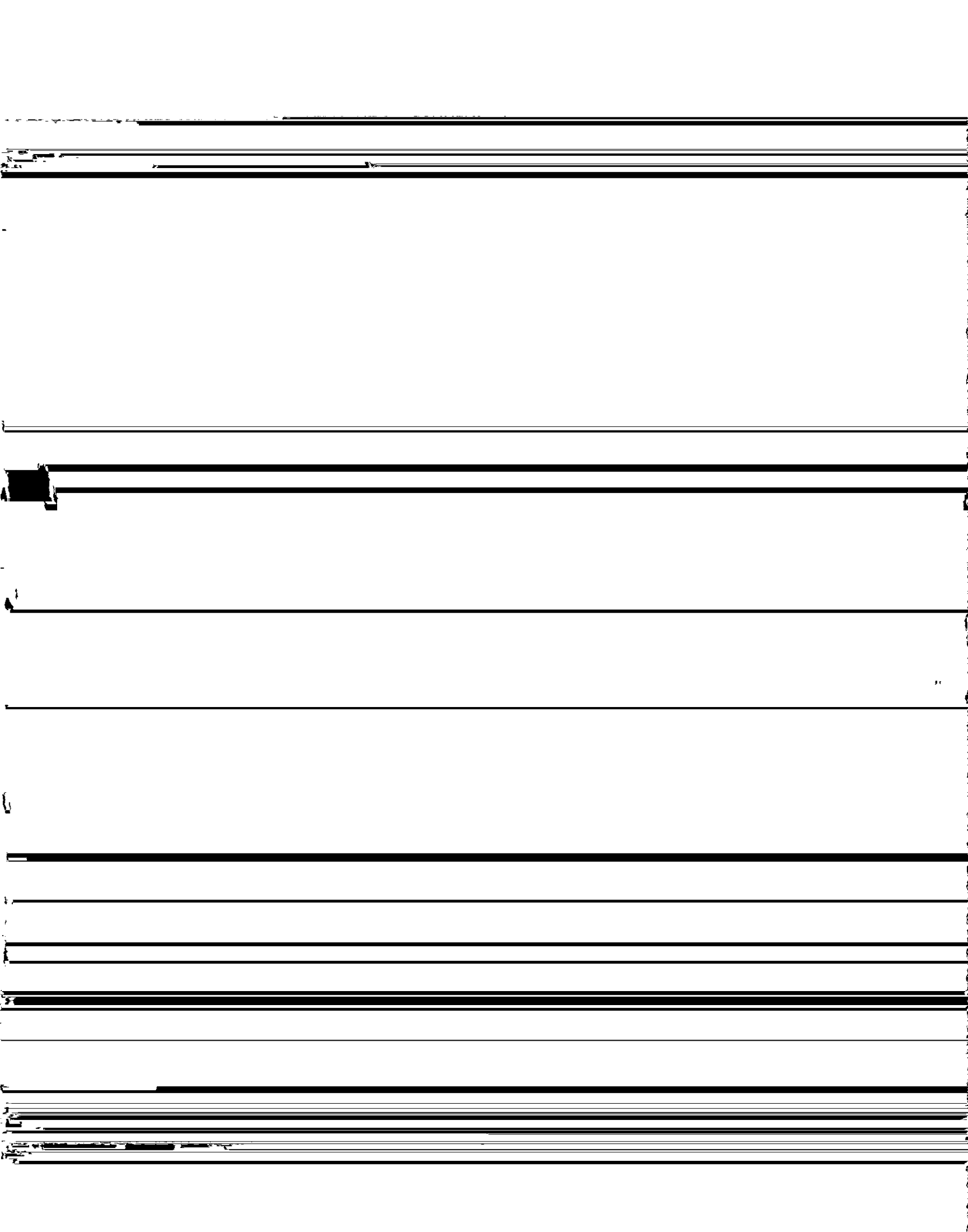
La présente Circulaire d'information du droit de la mer (LOSIC) constitue la première publication d'une nouvelle série préparée par la Division des affaires maritimes et du droit de la mer (DOALOS) du Bureau


Table des matières


Page

I. INFORMATIONS CONCERNANT LA CONVENTION DES NATIONS UNIES SUR LE









[REDACTED]

[REDACTED]

[REDACTED]

[REDACTED]

[REDACTED]

[REDACTED]

[REDACTED]


[REDACTED]





[The following text is almost entirely obscured by heavy black redaction bars. Only a few faint fragments of text are visible, including the word "The" at the beginning of a line and the word "and" at the end of another line.]


The


and





























[REDACTED]

[REDACTED]

[REDACTED]

[REDACTED]

[REDACTED]

[REDACTED]

[REDACTED]

[REDACTED]

[REDACTED]

[REDACTED]

[REDACTED]

[REDACTED]

[REDACTED]

[REDACTED]

[REDACTED]

[REDACTED]

[REDACTED]

[REDACTED]

[REDACTED]

[REDACTED]

[REDACTED]

[REDACTED]

[REDACTED]

[REDACTED]

[REDACTED]

[REDACTED]

[REDACTED]


[REDACTED]


[REDACTED]


[REDACTED]


[REDACTED]


[REDACTED]














mant

e

B Réunion des États parties concernant le Tribunal international du droit de la mer

[REDACTED]

du Tribunal, la définition de ses fonctions initiales et le règlement des questions connexes. Sur la

Date	Description	Amount

9. Le calendrier suivant a été établi pour les réunions des États parties :

- a) Réunion des États parties (experts financiers) en vue d'examiner le projet de budget initial du Tribunal élaboré par le Secrétariat

(31 novembre - 1er décembre 1997)

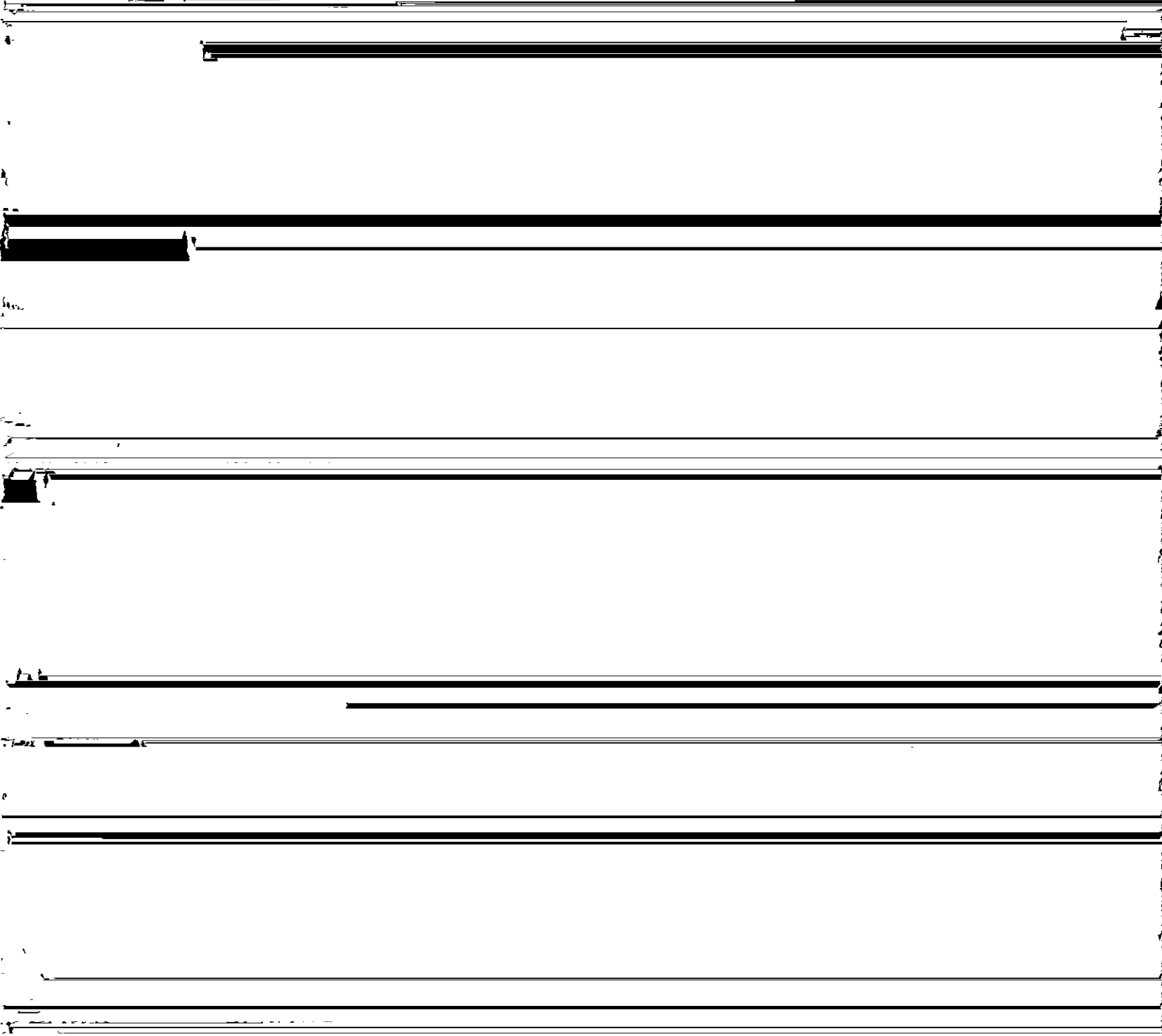
II. INFORMATIONS CONCERNANT LES MESURES PRISES PAR LES ETATS PARTIES
AUX FINS DE L'APPLICATION DE LA CONVENTION

A. Obligations de donner publicité aux cartes marines et listes de coordonnées géographiques

2 Textes des Proclamations avec cartes marines illustratives de la République fédérale d'Allemagne

2) Mer Baltique

La limite extérieure de la mer territoriale de la République fédérale d'Allemagne en mer Baltique est



1. The first part of the document is a list of names of persons who have been identified as having been in contact with the subject of this investigation.

2.

E_R 55° 45' 54.0" N 3° 22' 13.0" E
D 55° 50' 06.0" N 3° 24' 00.0" E

31	54° 50' 01,7" N	12° 56' 02,4" E
32	55° 00' 30,2" N	13° 08' 53,1" E
33	55° 00' 37,9" N	13° 09' 26,8" E
34	55° 01' 16,9" N	13° 47' 08,4" E
35	54° 57' 53,9" N	13° 59' 15,3" E
36	54° 57' 44,8" N	13° 59' 34,2" E
37	54° 48' 45,0" N	14° 10' 22,0" E
38	54° 48' 45,0" N	14° 24' 51,0" E
39	54° 39' 30,0" N	14° 24' 51,0" E
40	54° 32' 10,4" N	14° 38' 12,2" E
41	54° 31' 57,7" N	14° 37' 42,0" E
42	54° 29' 56,4" N	14° 44' 56,7" E
43	54° 22' 56,5" N	14° 35' 55,7" E
44	54° 10' 04,6" N	14° 21' 05,0" E
45	54° 07' 35,0" N	14° 14' 18,9" E

